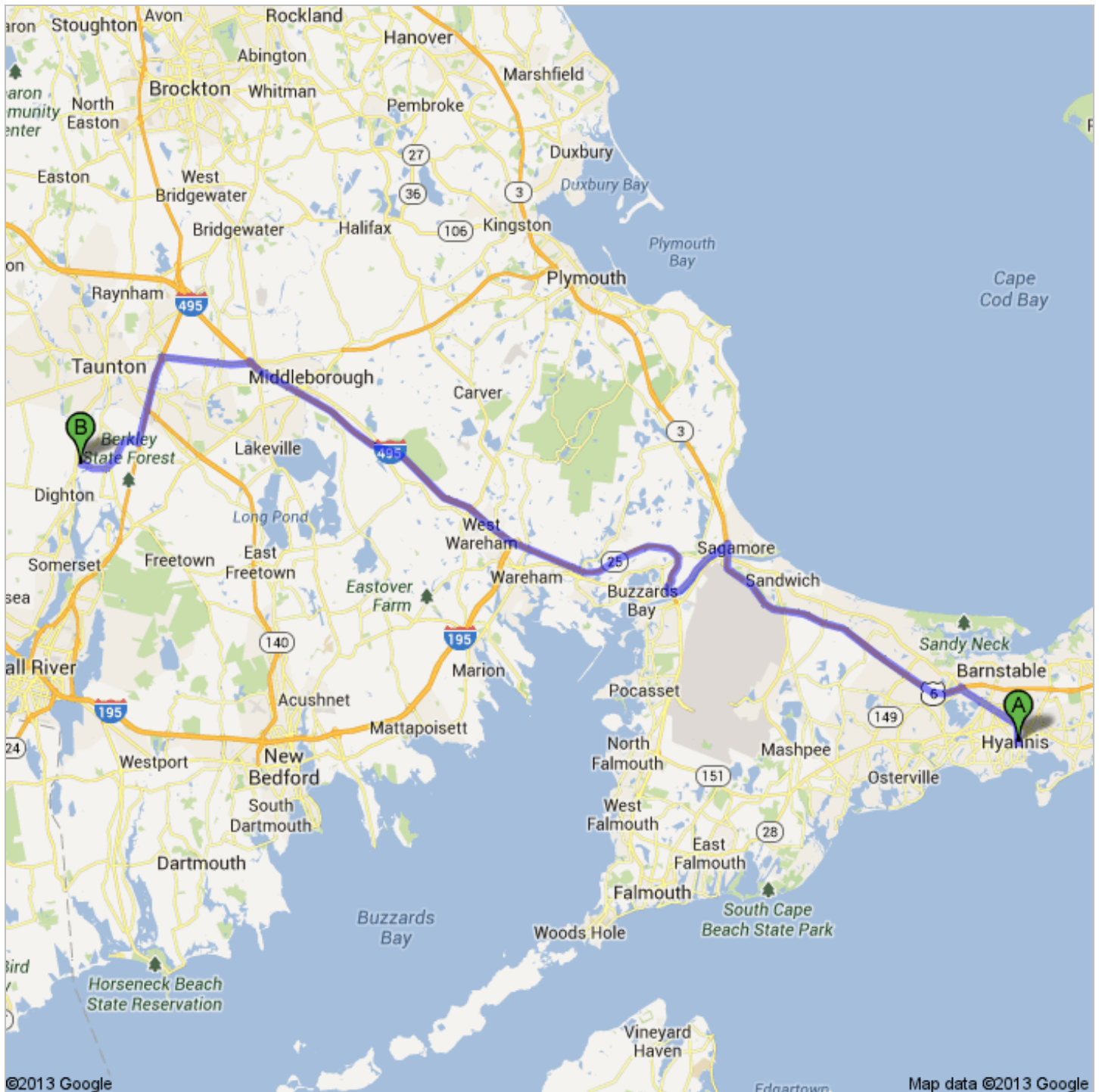




Directions to Bristol County Agri High School











Dighton, MA

59.1 mi – about 1 hour 14 mins





Sturgis Charter Public School
427 Main St, Hyannis Port, MA 02601

1. Head **southwest** on **Main St** toward **Winter St** go 157 ft
total 157 ft
-  2. Take the 1st right onto **Winter St**
About 2 mins go 0.7 mi
total 0.7 mi
-  3. Turn left onto **Barnstable Rd** go 0.2 mi
total 1.0 mi
-  4. At the traffic circle, take the **2nd** exit onto **Iyannough Rd**
About 7 mins go 3.1 mi
total 4.0 mi
-  5. Take the ramp onto **US-6 W**
About 16 mins go 14.0 mi
total 18.1 mi
-  6. Exit onto **US-6 W/Scenic Hwy** toward **Buzzards Bay**
Continue to follow US-6 W
About 6 mins go 3.9 mi
total 22.0 mi
-  7. Take the **MA-28 S/MA-25 W** ramp to **Falmouth the Islands/I-495** go 0.1 mi
total 22.1 mi
-  8. Keep left at the fork, follow signs for **Massachusetts 25 W/Interstate 195/Interstate 495** and merge onto **MA-25 W**
About 9 mins go 9.8 mi
total 31.9 mi
-  9. Continue onto **I-495 N**
About 14 mins go 14.8 mi
total 46.8 mi
-  10. Take exit **6** to merge onto **U.S. 44 W/Harding St** toward **Taunton/Providence Ri**
Continue to follow U.S. 44 W
About 7 mins go 4.4 mi
total 51.2 mi
-  11. Slight right to merge onto **MA-24 S** toward **Fall River**
About 4 mins go 4.2 mi
total 55.4 mi
-  12. Take exit **11** for **Padelford St** toward **Berkley/Dighton** go 0.2 mi
total 55.6 mi
-  13. Turn right onto **Padelford St**
About 51 secs go 0.5 mi
total 56.1 mi
14. Continue onto **Porter St**
About 2 mins go 0.9 mi
total 56.9 mi
15. Continue onto **S Main St**
About 1 min go 0.6 mi
total 57.6 mi
16. Continue onto **Elm St**
About 3 mins go 1.1 mi
total 58.7 mi
17. Continue onto **Center St**
Destination will be on the left go 0.4 mi
total 59.1 mi



Bristol County Agri High School
Dighton, MA

These directions are for planning purposes only. You may find that construction projects, traffic, weather, or other events may cause conditions to differ from the map results, and you should plan your route accordingly. You must obey all signs or notices regarding your route.

Map data ©2013 Google

Directions weren't right? Please find your route on maps.google.com and click "Report a problem" at the bottom left.