









Sturgis Charter School -- West Main Street, Hyannis




Take South St, Main St, Buck Island Rd and W Yarmouth Rd to Old Town House Rd in Yarmouth

14 min (5.5 mi)

-  1. Head east on W Main St toward Pine Grove Ave
0.2 mi
-  2. At the traffic circle, take the 3rd exit onto Main St
0.2 mi
-  3. Main St turns slightly right and becomes South St
0.7 mi
-  4. Turn left onto Old Colony Rd
0.2 mi
-  5. Turn right onto Main St
1.2 mi
-  6. Turn left onto Town Brook Rd
0.3 mi
-  7. Turn right onto Buck Island Rd
1.4 mi
-  8. Turn left onto W Yarmouth Rd
1.4 mi

Continue on Old Town House Rd to your destination

1 min (0.3 mi)

-  9. Turn left onto Old Town House Rd
 Restricted usage road
0.2 mi
-  10. Slight right
148 ft

Bayberry Hills Golf Course

635 West Yarmouth Road, West Yarmouth, MA 02673

These directions are for planning purposes only. You may find that construction projects, traffic, weather, or other events may cause conditions to differ from the map results, and you should plan your route accordingly. You must obey all signs or notices regarding your route.