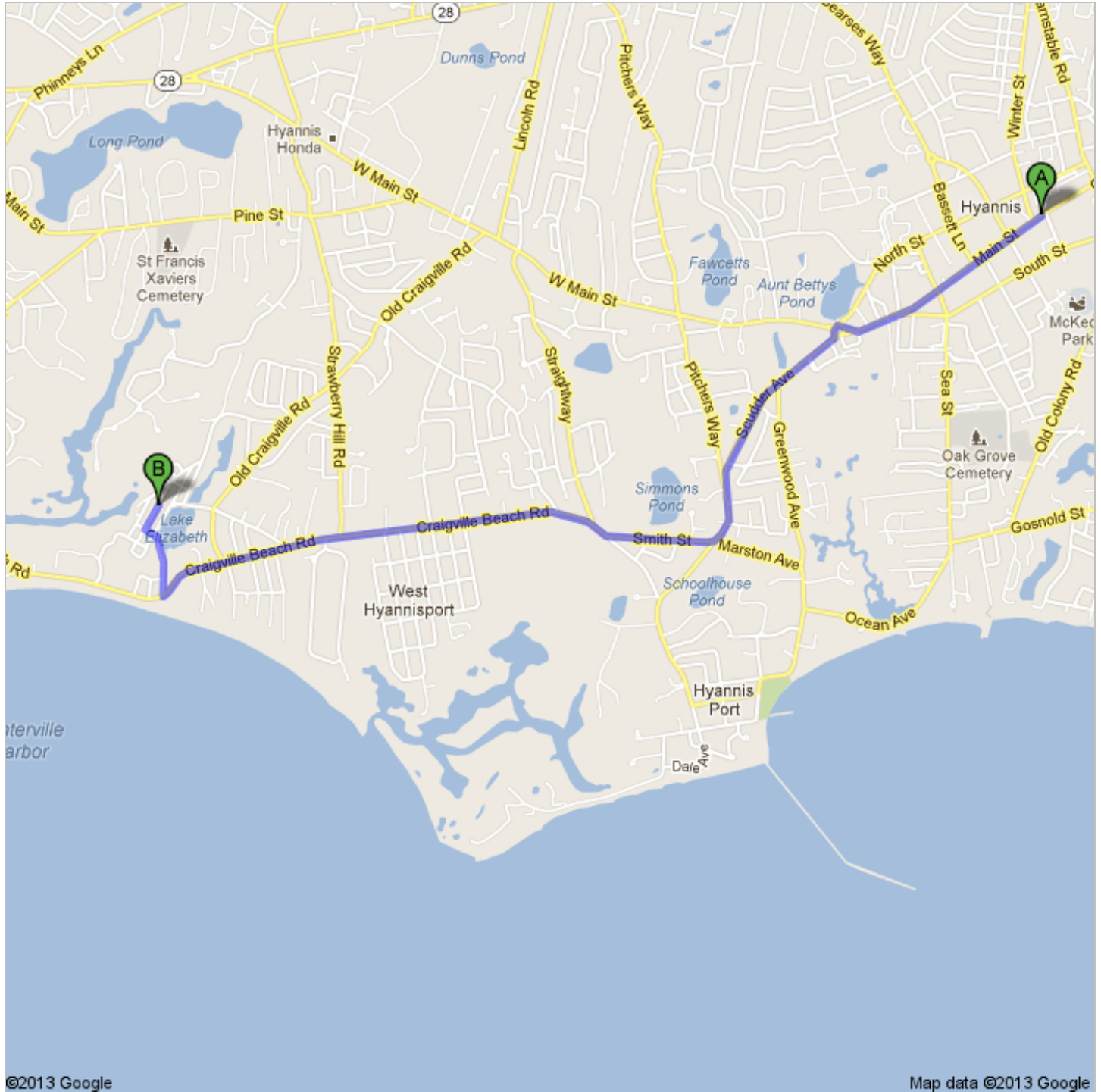




**Directions to Summerbell Ave, Barnstable, MA 02632**  
3.4 mi – about 9 mins








©2013 Google

Map data ©2013 Google



**Sturgis Charter Public School**  
427 Main St, Hyannis Port, MA 02601

- |   |                           |
|---|---------------------------|
| 1. Head <b>southwest</b> on <b>Main St</b> toward <b>Winter St</b><br>About 3 mins  | go 0.7 mi<br>total 0.7 mi |
|  2. At the traffic circle, take the <b>3rd</b> exit onto <b>Scudder Ave</b><br>About 2 mins | go 0.8 mi<br>total 1.4 mi |
|  3. Slight right onto <b>Smith St</b><br>About 47 secs                                      | go 0.3 mi<br>total 1.7 mi |
| 4. Continue onto <b>Craigville Beach Rd</b><br>About 2 mins   | go 1.3 mi<br>total 3.1 mi |
|  5. Turn right onto <b>Lake Elizabeth Dr</b>  | go 0.2 mi<br>total 3.3 mi |
|  6. Take the 2nd left onto <b>Clark Ave</b>   | go 210 ft<br>total 3.3 mi |
|  7. Take the 2nd right onto <b>Summerbell Ave</b>   | go 417 ft<br>total 3.4 mi |



Summerbell Ave, Barnstable, MA 02632

These directions are for planning purposes only. You may find that construction projects, traffic, weather, or other events may cause conditions to differ from the map results, and you should plan your route accordingly. You must obey all signs or notices regarding your route.

Map data ©2013 Google

Directions weren't right? Please find your route on [maps.google.com](https://maps.google.com) and click "Report a problem" at the bottom left.