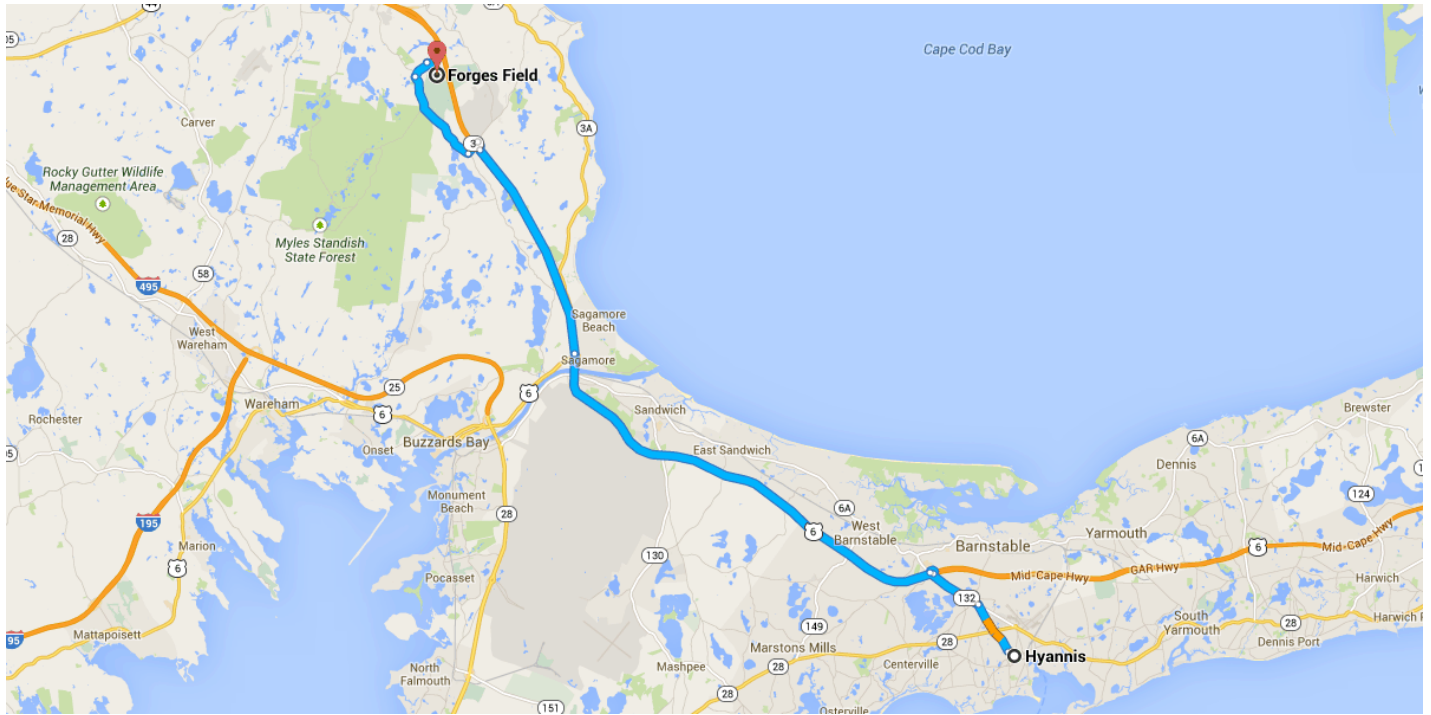


Directions from Hyannis to Forges Field



○ Hyannis
Barnstable, MA

Get on US-6 W from Bearses Way and Iyannough Rd

- 3.9 mi / 8 min

↑ 1. Head southwest on North St toward High School Rd
- 23 ft

↘ 2. Take the 1st right onto High School Rd
- 0.1 mi

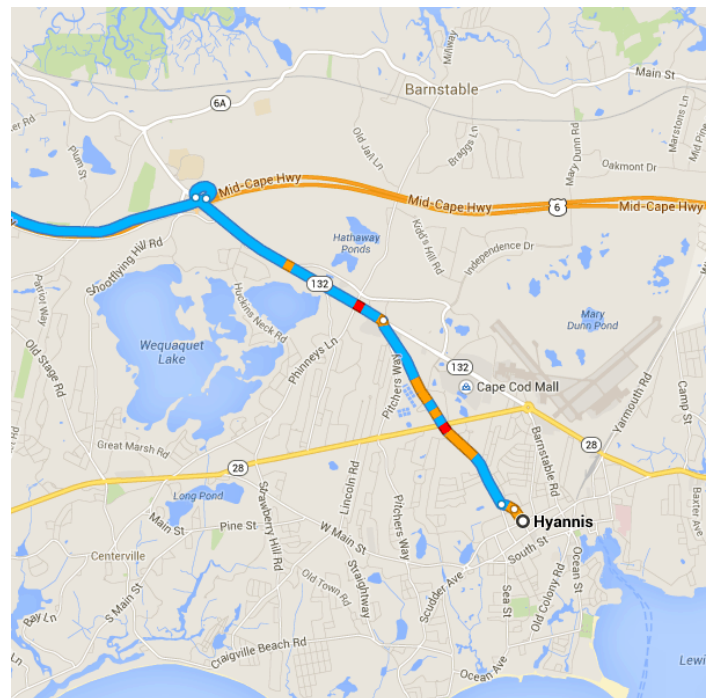
↑ 3. Continue onto Bearses Way
- 0.1 mi

📍 4. At the traffic circle, continue straight to stay on Bearses Way
- 1.7 mi

↶ 5. Turn left onto Iyannough Rd
- 1.7 mi





⬆️ 6. Take the ramp onto US-6 W
- 0.3 mi

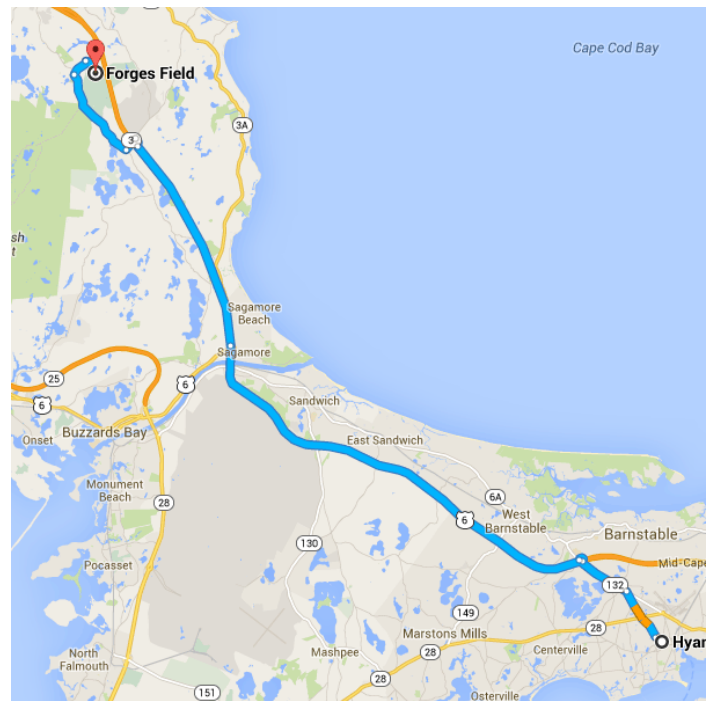
Follow US-6 W and MA-3 N to Clark Rd in



Plymouth. Take exit 3 from MA-3 N






20.9 mi / 21 min

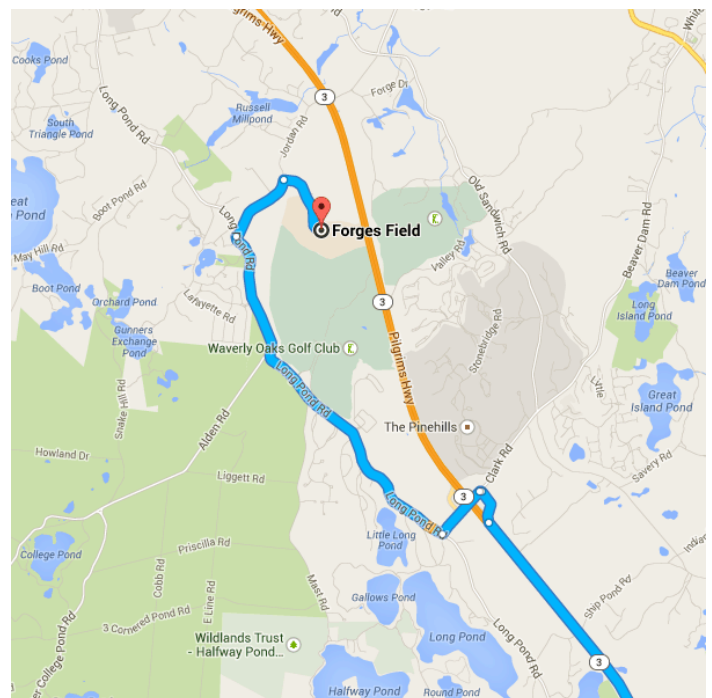
-  7. Merge onto **US-6 W**
13.8 mi
-  8. Continue onto **MA-3 N**
6.8 mi
-  9. Take exit **3** for **Clark Rd** toward **Beaver Dam Rd/Pine Hills**
0.3 mi
-  10. Keep **left** at the fork, follow signs for **Clark Road**
79 ft



Take Long Pond Rd to Forges Field Rd

4.5 mi / 9 min

-  11. Turn **left** onto **Clark Rd**
0.4 mi
 -  12. Turn **right** onto **Long Pond Rd**
3.0 mi
 -  13. Turn **right** onto **Jordan Rd**
0.6 mi
 -  14. Turn **right** onto **Forges Field Rd**
0.6 mi
-  Destination will be on the left



📍 Forges Field

83 Jordan Rd, Plymouth, MA 02360

These directions are for planning purposes only. You may find that construction projects, traffic, weather, or other events may cause conditions to differ from the map results, and you should plan your route accordingly. You must obey all signs or notices regarding your route.