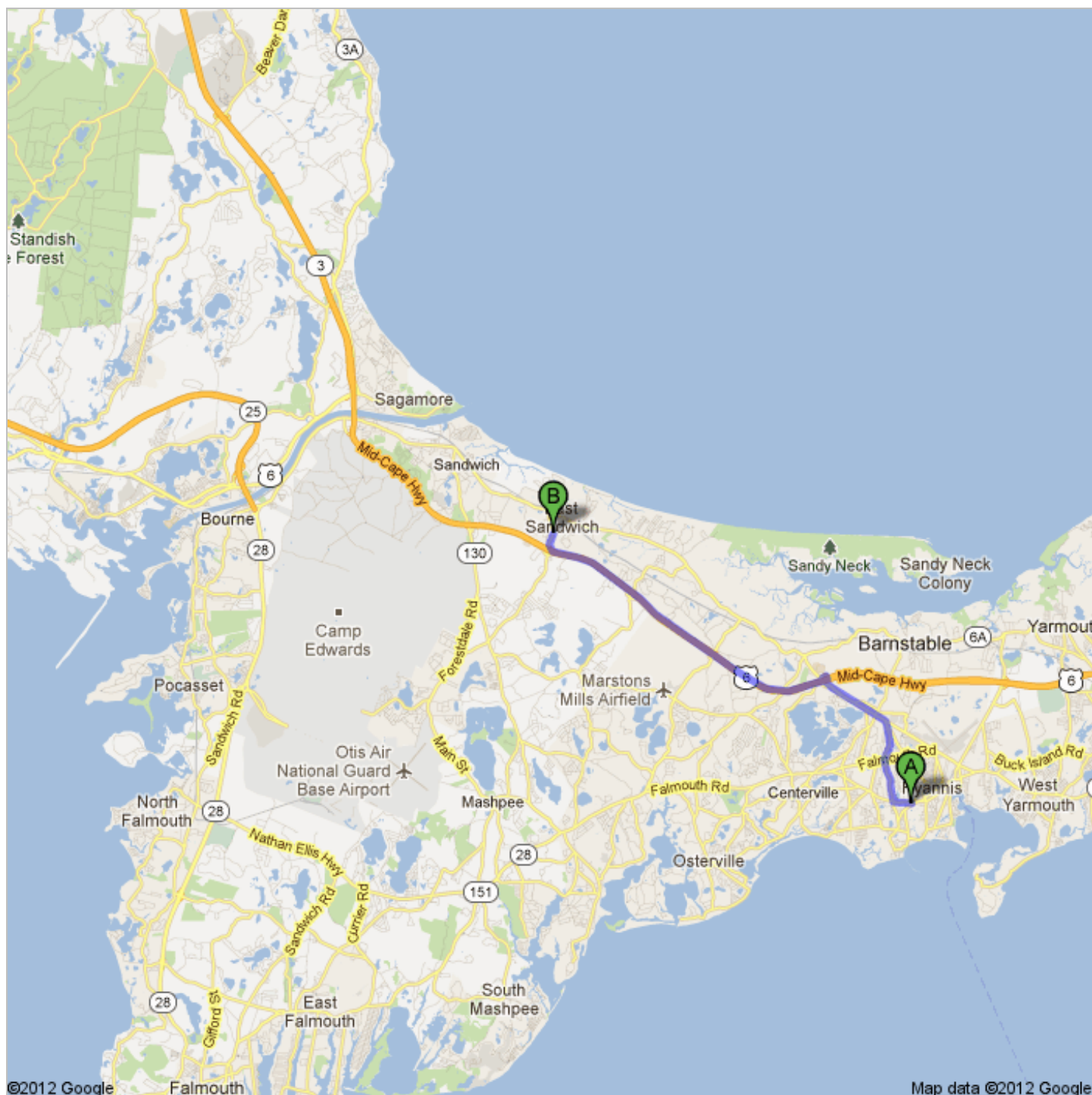





### Directions to Sandwich High School


365 Quaker Meeting House Road, East Sandwich, MA 02537

12.1 mi – about 19 mins



 W Main St

- 
- |   |                            |
|---|----------------------------|
| 1. Head <b>west</b> on <b>W Main St</b> toward <b>Bettys Pond Rd</b><br>About 45 secs   | go 0.4 mi<br>total 0.4 mi  |
|  2. Turn right onto <b>Pitchers Way</b><br>About 4 mins                               | go 1.8 mi<br>total 2.2 mi  |
|  3. Turn right toward <b>Bearses Way</b>  | go 98 ft<br>total 2.3 mi   |
|  4. Turn left onto <b>Bearses Way</b><br>About 1 min                                  | go 0.1 mi<br>total 2.4 mi  |
|  5. Turn left onto <b>Iyannough Rd</b><br>About 5 mins                                | go 1.7 mi<br>total 4.1 mi  |
|  6. Take the ramp onto <b>US-6 W</b><br>About 7 mins                                  | go 7.5 mi<br>total 11.6 mi |
|  7. Take exit <b>3</b> for <b>Quaker Meeting House Rd</b> toward <b>E Sandwich</b>    | go 0.2 mi<br>total 11.8 mi |
|  8. Turn right onto <b>Quaker Meeting House Rd</b><br>Destination will be on the left | go 0.3 mi<br>total 12.1 mi |

 **Sandwich High School**  
365 Quaker Meeting House Road, East Sandwich, MA 02537

---

These directions are for planning purposes only. You may find that construction projects, traffic, weather, or other events may cause conditions to differ from the map results, and you should plan your route accordingly. You must obey all signs or notices regarding your route.  
Map data ©2012 Google

Directions weren't right? Please find your route on <a href="http://maps.google.com">maps.google.com</a> and click "Report a problem" at the bottom left.
---