










 105 W Main St, Hyannis, MA 02601

1. Head **west** on **W Main St** go 0.2 mi
total 0.2 mi
-  2. Turn right onto **Pitchers Way**
About 4 mins go 1.8 mi
total 2.1 mi
-  3. Turn right toward **Bearses Way** go 98 ft
total 2.1 mi
-  4. Turn left onto **Bearses Way** go 0.1 mi
total 2.2 mi
-  5. Take the 3rd left onto **Iyannough Rd**
About 4 mins go 1.7 mi
total 3.9 mi
-  6. Take the ramp onto **US-6 W**
About 15 mins go 14.0 mi
total 18.0 mi
-  7. Continue onto **MA-3 N**
About 35 mins go 37.9 mi
total 55.8 mi
-  8. Take exit **16** for **MA-18** toward **Weymouth/S Weymouth** go 0.3 mi
total 56.2 mi
-  9. Turn right onto **MA-18 N/Main St**
About 1 min go 0.7 mi
total 56.8 mi
-  10. Turn left onto **Washington St**
About 2 mins go 0.7 mi
total 57.6 mi
-  11. Turn left onto **Broad St**
Destination will be on the right
About 1 min go 0.1 mi
total 57.7 mi

 **Weston Park**
46 Broad St, Weymouth, MA 02188

These directions are for planning purposes only. You may find that construction projects, traffic, weather, or other events may cause conditions to differ from the map results, and you should plan your route accordingly. You must obey all signs or notices regarding your route.

Map data ©2013 Google

Directions weren't right? Please find your route on maps.google.com and click "Report a problem" at the bottom left.