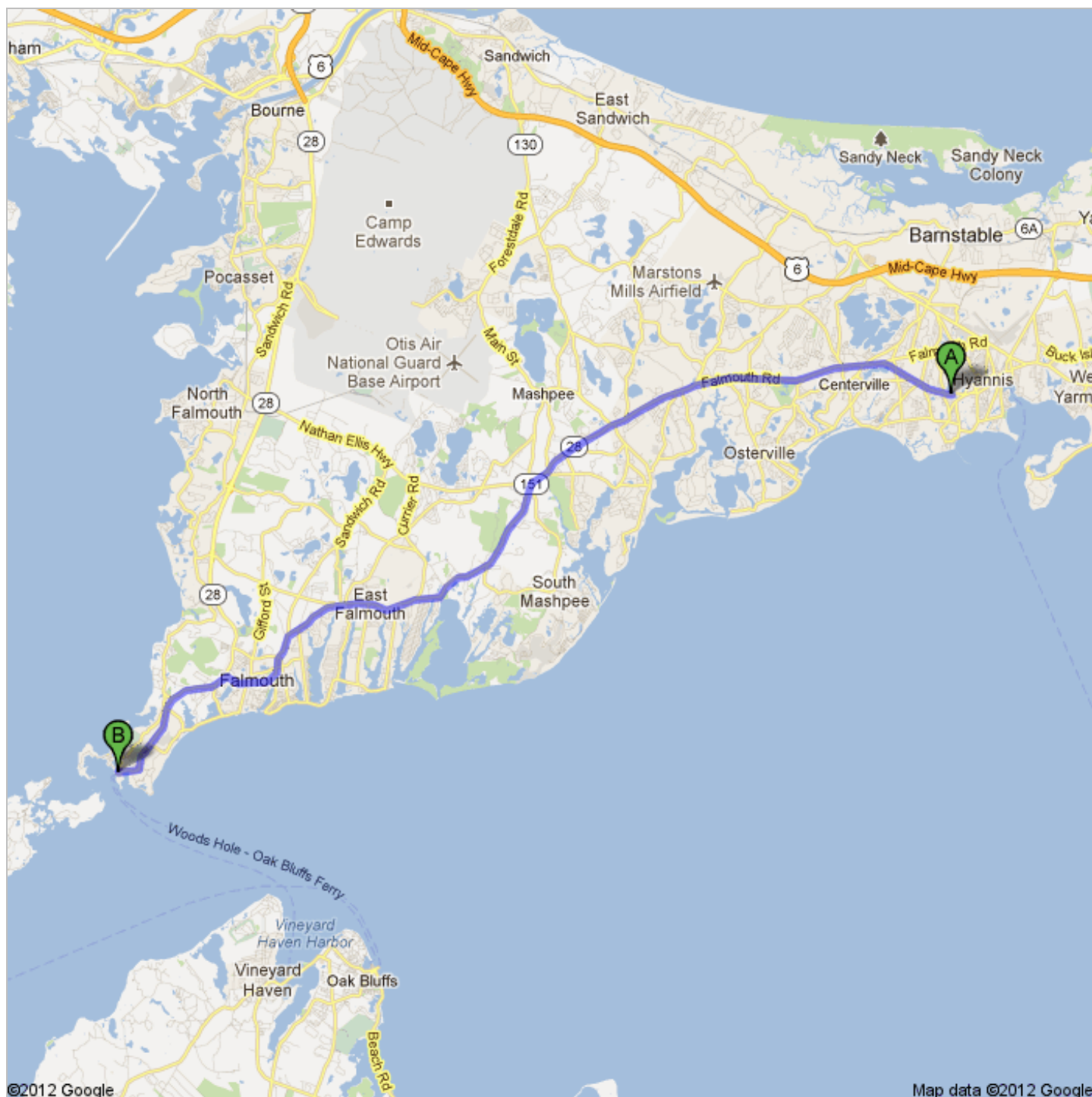






Directions to Steamship Authority Ferry Docks, Woods Hole
United States
23.9 mi – about 47 mins




 **W Main St**

1. Head **west** on **W Main St** toward **Pitchers Way** go 1.7 mi
About 5 mins total 1.7 mi

 2. Turn left onto **MA-28 N/Falmouth Rd** go 8.7 mi
About 17 mins total 10.5 mi


 3. At the traffic circle, continue straight onto **MA-28 N/Falmouth Rd/State Hwy 28 N** go 9.4 mi
Continue to follow MA-28 N/State Hwy 28 N total 19.9 mi
About 17 mins

 4. Keep left at the fork go 0.2 mi
total 20.1 mi

 5. Turn left onto **Locust St** go 0.3 mi
About 1 min total 20.4 mi

6. Continue onto **Woods Hole Rd** go 3.3 mi
About 5 mins total 23.7 mi

7. Continue onto **Water St** go 443 ft
total 23.8 mi

 8. Turn left onto **Luscombe Ave** go 322 ft
total 23.9 mi

 **Steamship Authority Ferry Docks, Woods Hole**
United States

These directions are for planning purposes only. You may find that construction projects, traffic, weather, or other events may cause conditions to differ from the map results, and you should plan your route accordingly. You must obey all signs or notices regarding your route.

Map data ©2012 Google

Directions weren't right? Please find your route on maps.google.com and click "Report a problem" at the bottom left.